



LEVEL FOUR



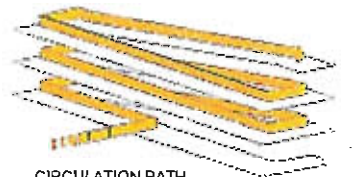
LEVEL THREE



LEVEL TWO



GROUND LEVEL



CIRCULATION PATH

FLOOR AREA

PARKING AREA:	99,106SF
RETAIL/PUBLIC RESTROOMS:	2,782SF
TOTAL	101,888SF

PARKING STALLS

LEVEL 1	77
LEVEL 2	95
LEVEL 3	95
LEVEL 4	00
TOTAL	267 STALLS

EXHIBIT 'A0.1' ORTHOGRAPHIC DRAWING

PUBLIC PARKING GARAGE, THE DALLES OREGON



C.W. MOORE PLAZA
250 S. 5TH ST. BOISE, ID 83702
(208) 343-4635 FAX (208) 343-1858
<http://www.cshqa.com>

BRIDGING DOCUMENTS

SCALE:

TON ST.

12

11

10

9

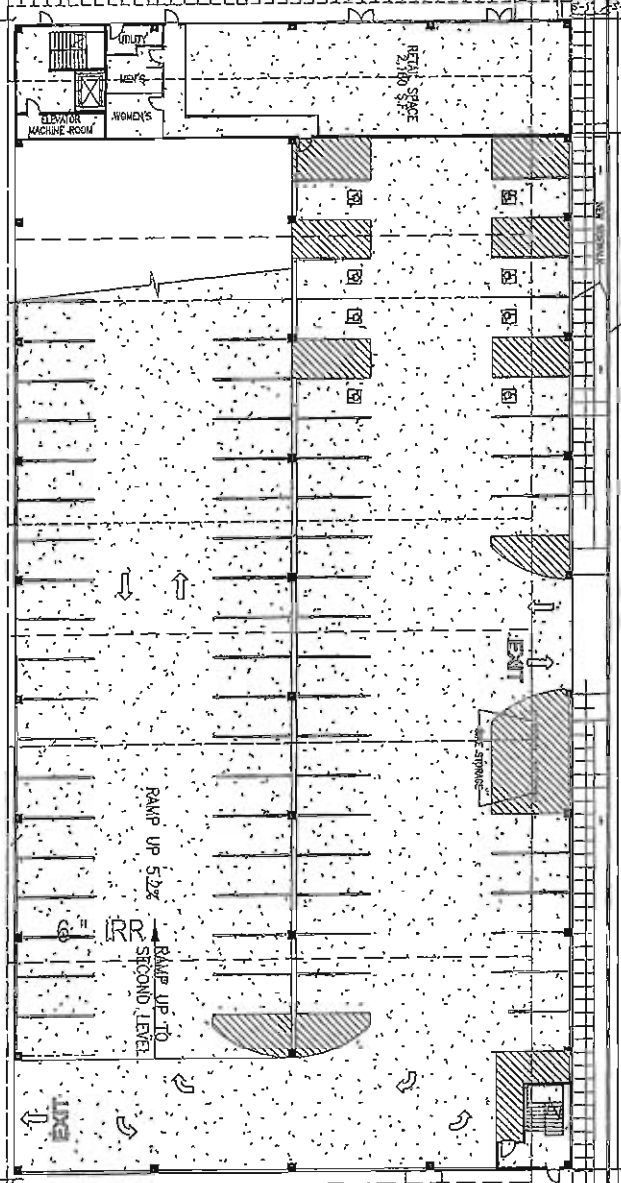
8

7

AL STREET

FEDERAL ST.

1ST STREET



 PRELIMINARY SITE PLAN
SCALE 1/32" = 1'-0"

CITY PARKING STRUCTURE
SWC EAST 1ST ST. & FEDERAL THE DALLES, OR

KENT A. BARNWAY, ARCHITECT
ONE MOORE PLAZA
501 1ST ST.
PO BOX 100
THE DALLES, OR 97158-0100

PRELIMINARY
NOT FOR

A1:

SWC
PRELIMINARY
SITE PLAN

NO.	DATE	DESCRIPTION
1	11-11-83	ISSUED FOR PERMITS

C.W. MOORE PLAZA